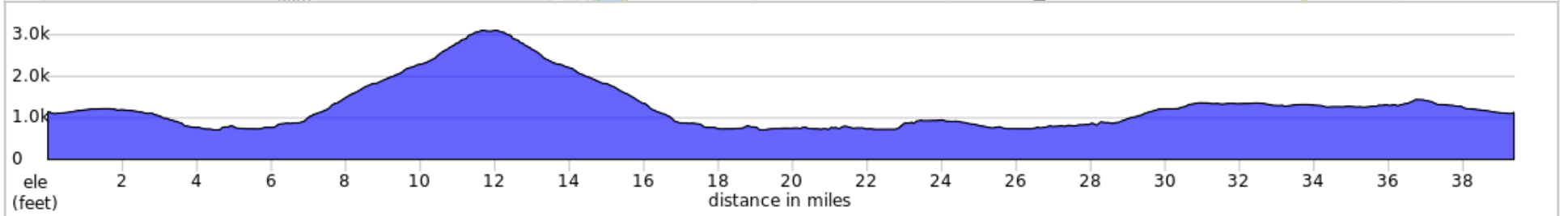
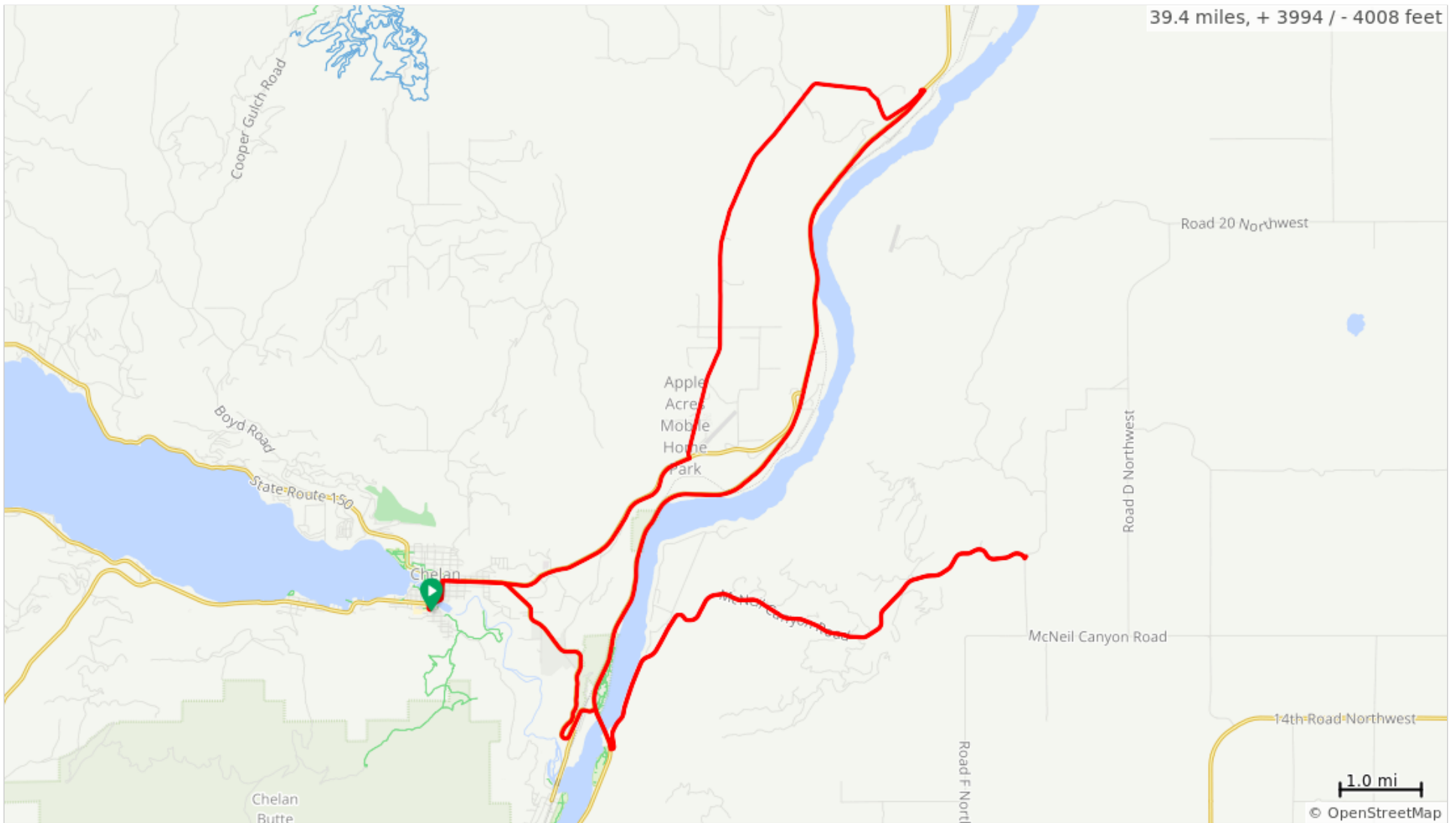
















# 2021 Loop 1 includes McNeil climb








39.4 miles, + 3994 / - 4008 feet



2021 Loop 1 includes McNeil climb

Num	Dist	Type	Note
1.	0.0		Start of route
2.	0.1		R onto Webster Ave
3.	0.2		Continue onto Sanders St
4.	0.5		R onto E Woodin Ave
5.	1.2		Slight R onto Hwy150-Chelan Falls Hwy
6.	1.4		Continue onto WA-150
7.	4.3		R onto US-97 S Watch for traffic on the bridge
8.	4.8		L onto Mc Neil Canyon Rd NW
9.	11.8		L onto Rd E NW
10.	11.9		R onto Mc Neil Canyon Rd NW
11.	18.9		R onto US-97 N Watch for traffic on the bridge
12.	28.7		L onto Apple Acres Rd
13.	30.1		Water Stop Water Stop
14.	30.2		Water only stop Water only stop

30.2 miles. +3521/-3441 feet

Num	Dist	Type	Note
15.	35.3		R onto US-97 ALT S
16.	39.0		L onto Sanders St
17.	39.2		Continue onto Webster Ave
18.	39.4		L onto S Farnham St
19.	39.4		End of route

9.2 miles. +206/-344 feet