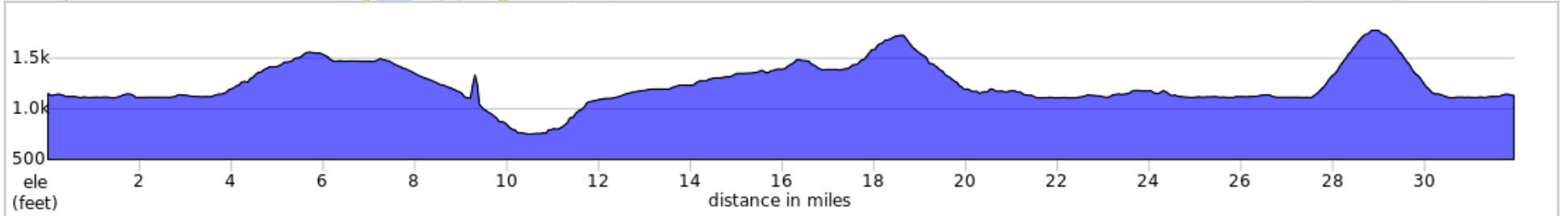
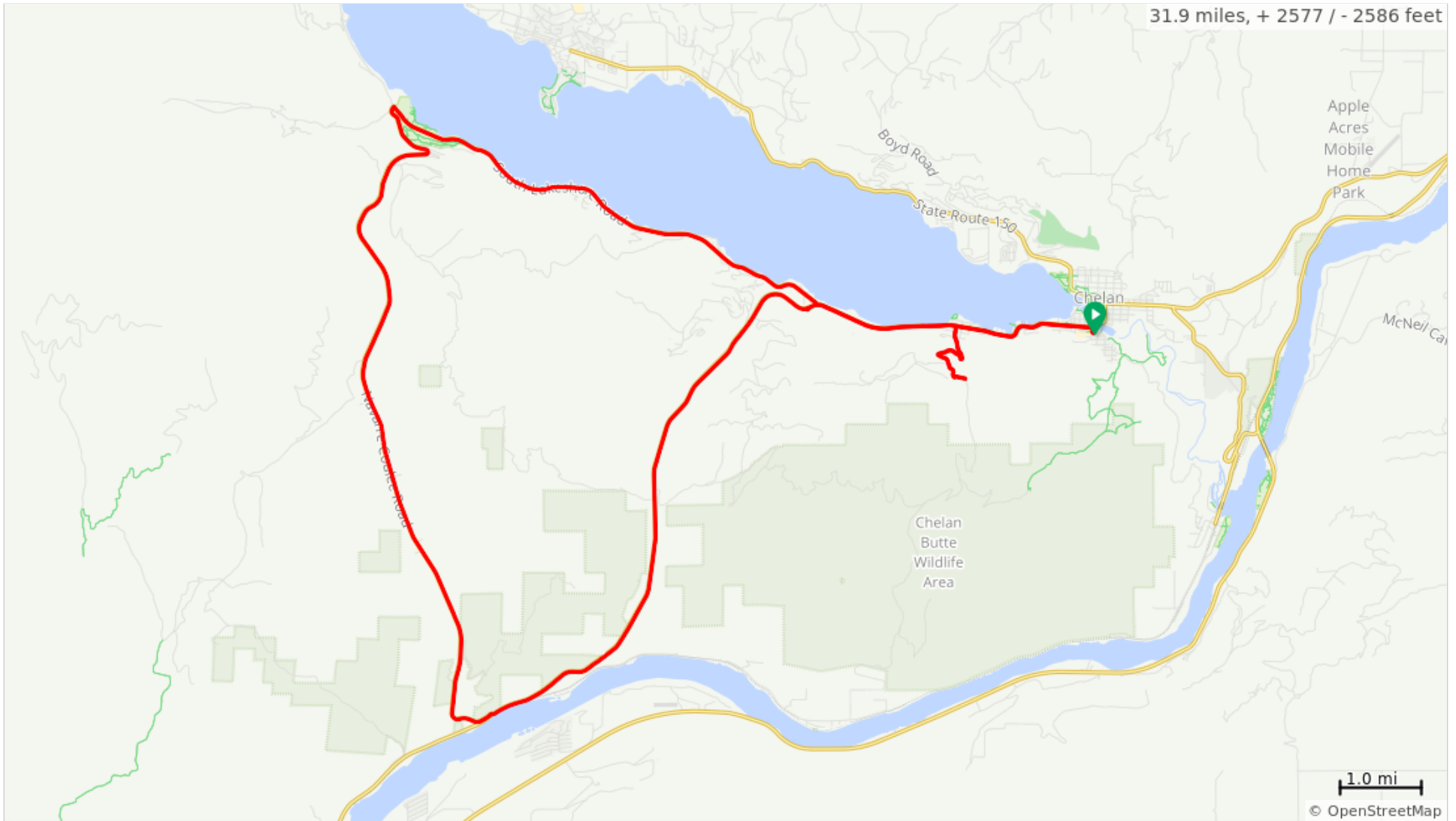















2021 Loop 3 including optional climb



31.9 miles, + 2577 / - 2586 feet



2021 Loop 3 including optional climb

Num	Dist	Type	Note
1.	0.0		Start of route
2.	0.1		L onto Webster Ave
3.	0.4		Continue onto US-97 ALT S/W Woodin Ave
4.	3.5		Slight L to stay on US-97 ALT S
5.	10.9		Slight R onto WA-971 N
6.	19.9		R to stay on WA-971 N
7.	25.9		L onto US-97 ALT N
8.	27.6		R onto S Millard St
9.	27.7		Loop 3 Optional Climb Optional Climb 2.6 miles, 632 feet
10.	27.8		Continue onto Chelan Butte Rd
11.	30.0		Continue onto Millard St
12.	30.2		R onto W Woodin Ave
13.	31.6		Continue onto Webster Ave
14.	31.9		R onto S Farnham St
15.	31.9		End of route

31.9 miles. +2578/-2586 feet